



Savitribai Phule Pune University Affiliated
Shri Pandurang Gramin Vikas Pratishthan,
**Dilip Walse Patil Arts, Commerce and Science
College, Nimgaon Sawa.**
Tal- Junnar, Dist-Pune.Pin Code – 410504.

INFRASTRUCTURE AND PHYSICAL FACILITIES FOR TEACHING - LEARNING

College Infrastructure


Main Campus



Building Entrance



 GPS Map Camera



Nimgaon Sawa, Maharashtra, India
34G7+6M6, Nimgaon Sawa, Maharashtra 410504, India
Lat 19.07548°
Long 74.114278°
20/07/23 09:06 AM GMT +05:30

Principal Cabin



 GPS Map Camera




Nimgaon Sawa, Maharashtra, India
34G7+6M6, Nimgaon Sawa, Maharashtra 410504, India
Lat 19.075411°
Long 74.114201°
20/07/23 10:43 AM GMT +05:30

Waiting Room (Principal Cabin)



 GPS Map Camera



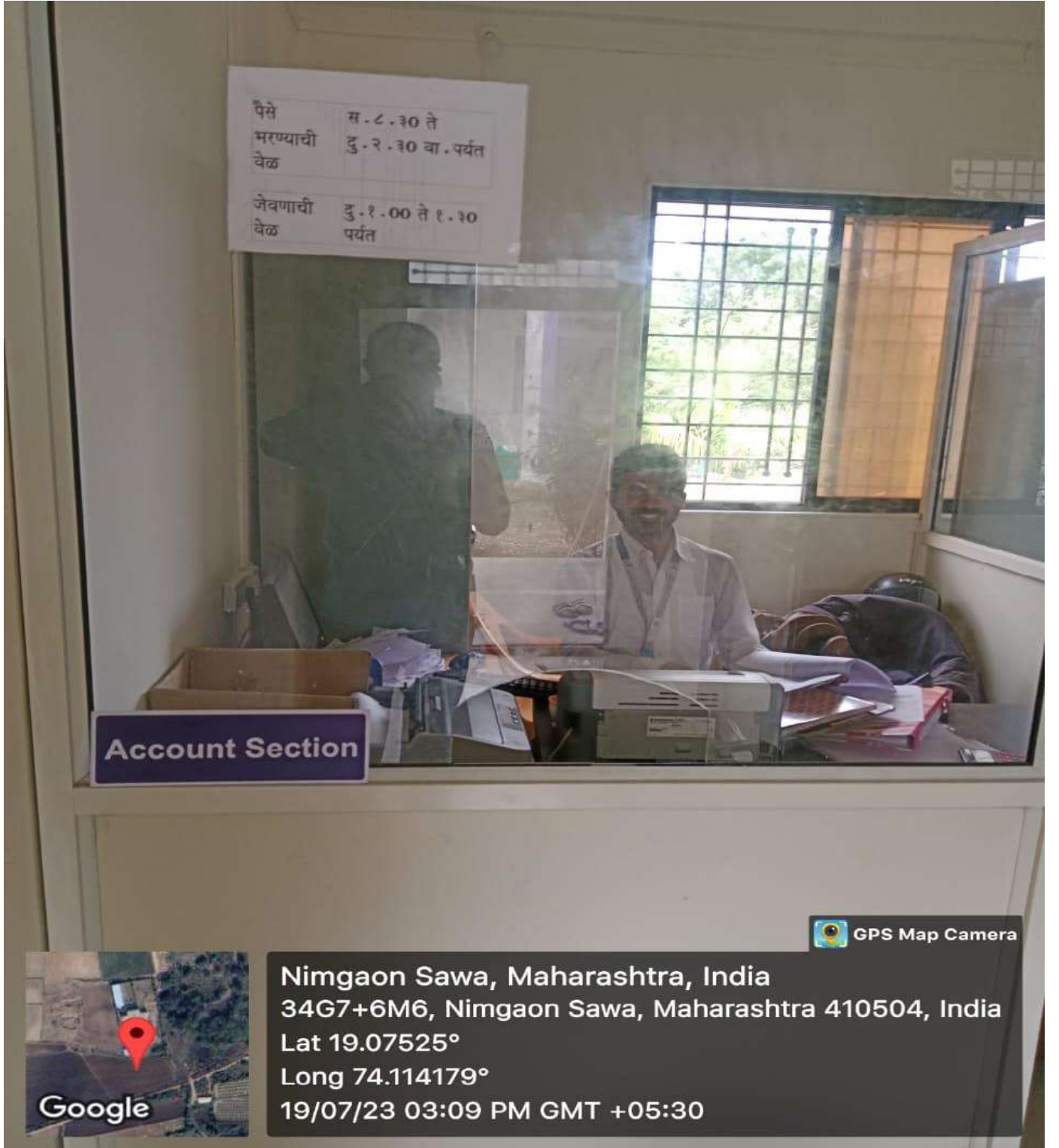
Nimgaon Sawa, Maharashtra, India
34G7+6M6, Nimgaon Sawa, Maharashtra 410504, India
Lat 19.075334°
Long 74.114164°
20/07/23 09:19 AM GMT +05:30

IQAC (G-04)




Nimgaon Sawa, Maharashtra, India
34G7+6M6, Nimgaon Sawa, Maharashtra 410504, India
Lat 19.075411°
Long 74.114267°
19/07/23 03:06 PM GMT +05:30


Office Section



Administrative



GPS Map Camera



Nimgaon Sawa, Maharashtra, India
34G7+6M6, Nimgaon Sawa, Maharashtra 410504, India
Lat 19.075244°
Long 74.114179°
19/07/23 03:14 PM GMT +05:30

Girls Common Room



 GPS Map Camera



Nimgaon Sawa, Maharashtra, India
34G7+6M6, Nimgaon Sawa, Maharashtra 410504, India
Lat 19.07517°
Long 74.114127°
19/07/23 01:05 PM GMT +05:30

Store Room



GPS Map Camera




Nimgaon Sawa, Maharashtra, India
34G7+6M6, Nimgaon Sawa, Maharashtra 410504, India
Lat 19.075486°
Long 74.114268°
20/07/23 09:45 AM GMT +05:30

Computer Lab




Class Room



 GPS Map Camera

Nimgaon Sawa, Maharashtra, India
34G7+6M6, Nimgaon Sawa, Maharashtra 410504, India
Lat 19.075503°
Long 74.114102°
19/07/23 03:48 PM GMT +05:30



Library




Nimgaon Sawa, Maharashtra, India
34G7+6M6, Nimgaon Sawa, Maharashtra 410504, India
Lat 19.075406°
Long 74.114065°
19/07/23 09:00 AM GMT +05:30

Digital Library




Nimgaon Sawa, Maharashtra, India
34G7+6M6, Nimgaon Sawa, Maharashtra 410504, India
Lat 19.075714°
Long 74.11389°
19/07/23 04:17 PM GMT +05:30




Seminar Hall



 GPS Map Camera

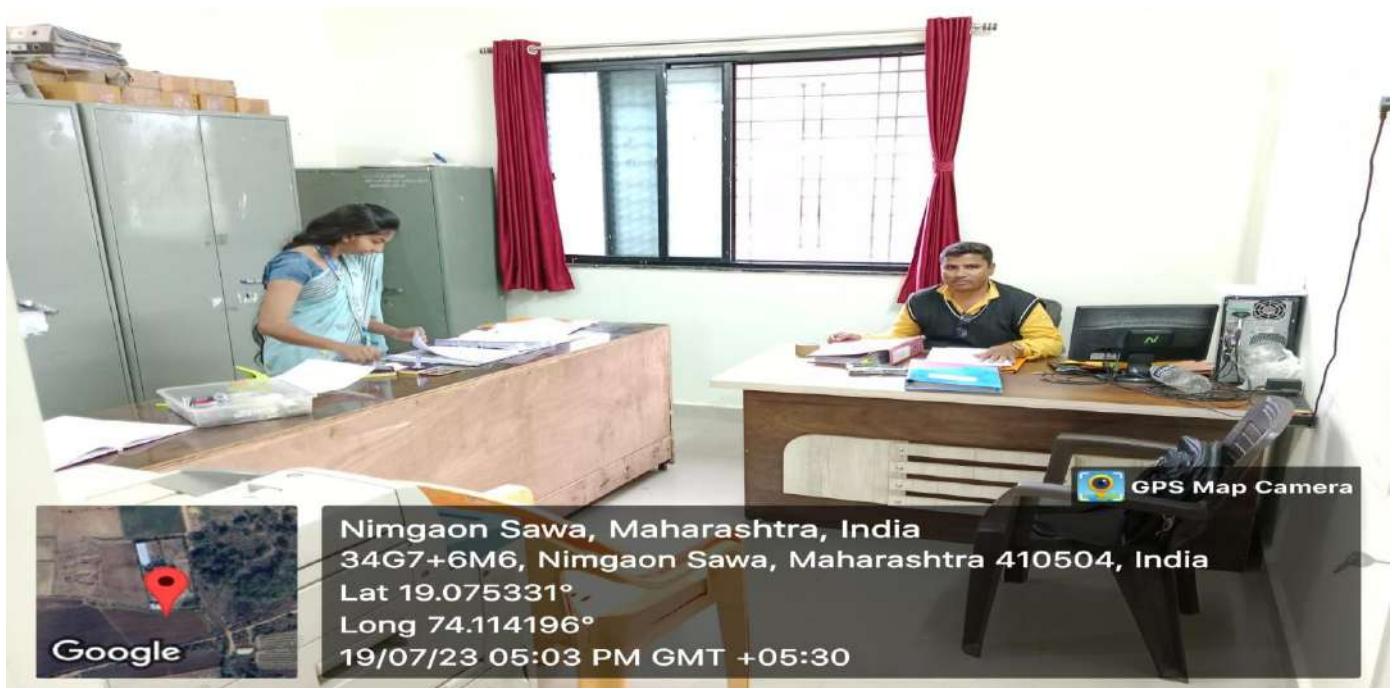
Nimgaon Sawa, Maharashtra, India
34G7+6M6, Nimgaon Sawa, Maharashtra 410504, India
Lat 19.075535°
Long 74.114035°
19/07/23 01:02 PM GMT +05:30


Google

Examination Section



Controller of Examination Cabin



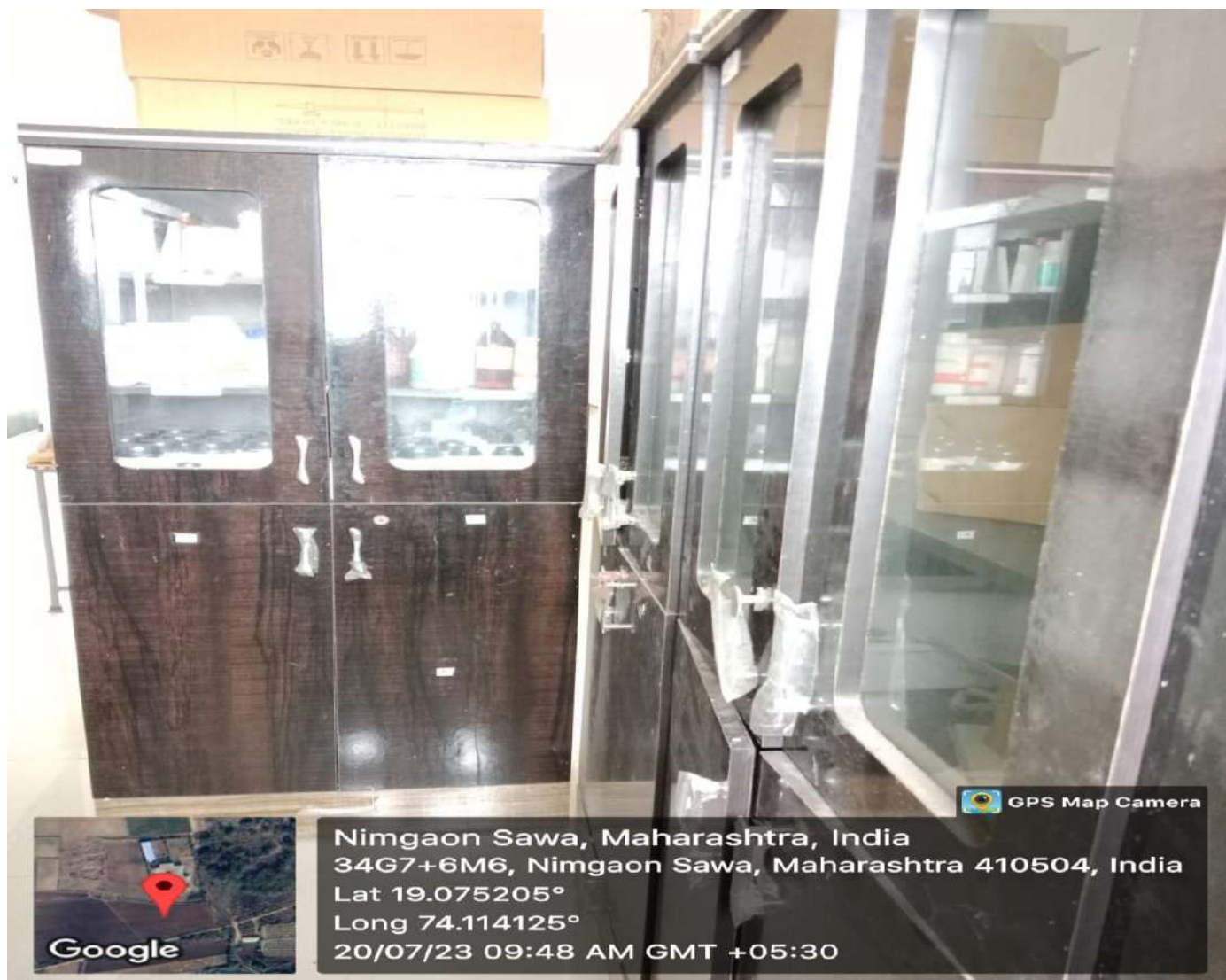
Common Staff Room




Class Room



Department of Chemistry



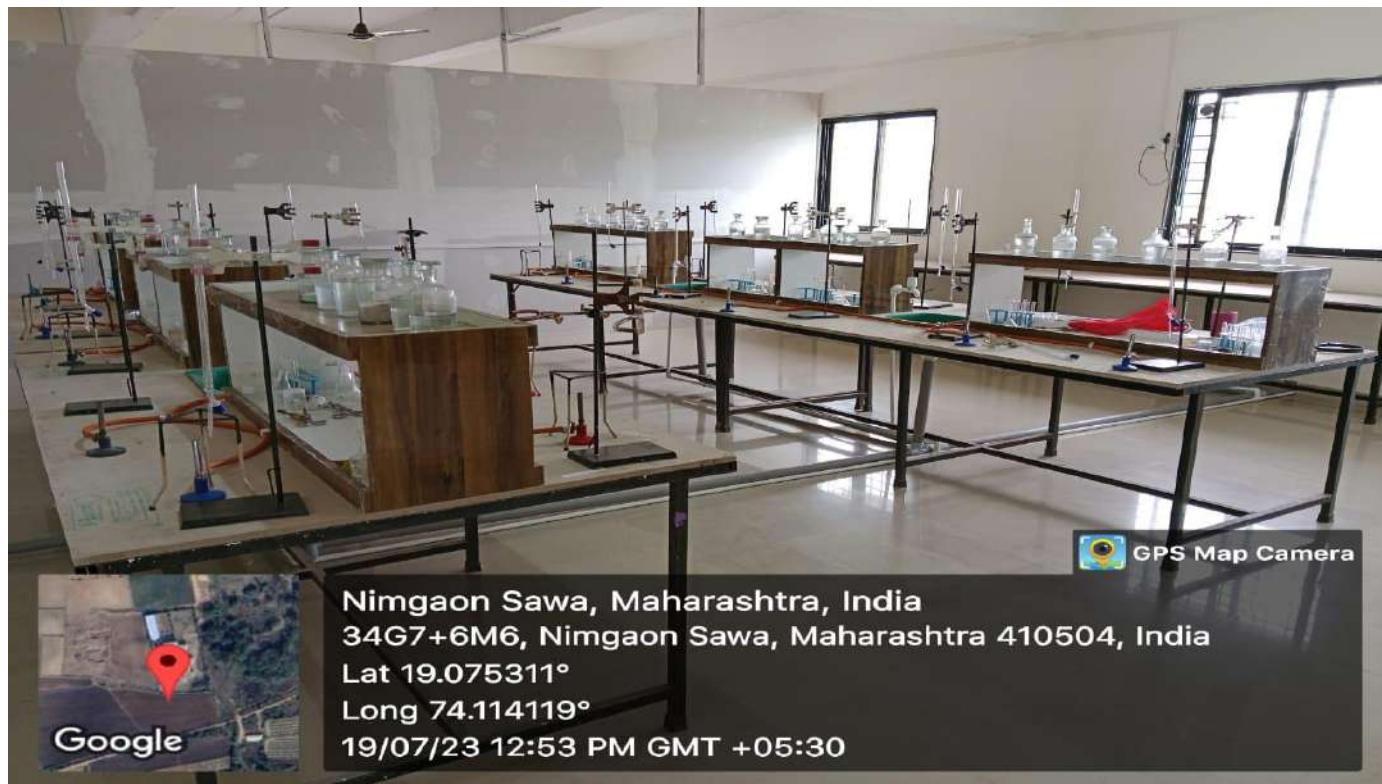
GPS Map Camera



Google

Nimgaon Sawa, Maharashtra, India
34G7+6M6, Nimgaon Sawa, Maharashtra 410504, India
Lat 19.075205°
Long 74.114125°
20/07/23 09:48 AM GMT +05:30

Chemistry Laboratory



Chemistry Store Room



Botany Lab



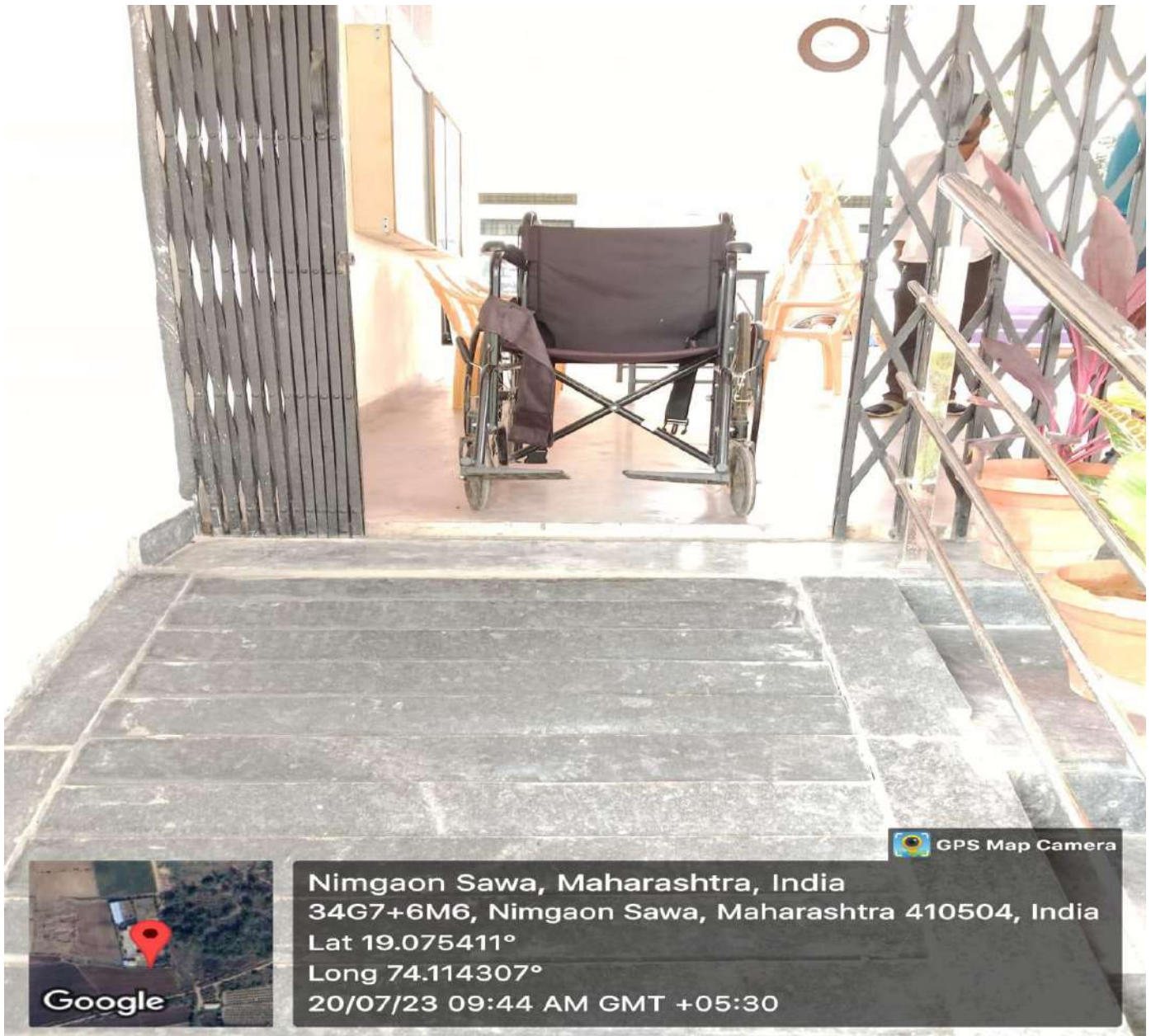
Physics Lab




Zoology Lab.



Ramp




GPS Map Camera



Nimgaon Sawa, Maharashtra, India
34G7+6M6, Nimgaon Sawa, Maharashtra 410504, India
Lat 19.075411°
Long 74.114307°
20/07/23 09:44 AM GMT +05:30

Wheel Chair



 **GPS Map Camera**

Nimgaon Sawa, Maharashtra, India

34G7+6M6, Nimgaon Sawa, Maharashtra 410504, India


Lat 19.075379°

Long 74.114198°

19/07/23 01:02 PM GMT +05:30



Water Filter & Cooler



Nimgaon Sawa, Maharashtra, India
34G7+6M6, Nimgaon Sawa, Maharashtra 410504, India
Lat 19.075353°
Long 74.114156°
19/07/23 03:47 PM GMT +05:30

GPS Map Camera

Google

Healthcare Centre

HEALTHCARE CENTRE

CONTACT NO.OF NEAR BY HOSPITALS

- 1.PRASAD HOSPITAL – 9822411593
- 2.SHANTI HOSPITAL – 9922113836
- 3.PRIMARY HEALTH CARE CENTER - 9404403050



GPS Map Camera



Nimgaon Sawa, Maharashtra, India

34G7+6M6, Nimgaon Sawa, Maharashtra 410504, India

Lat 19.075799°

Long 74.113923°

19/07/23 04:16 PM GMT +05:30

Indoor, Outdoor Games & Sport Facilities

Chais




Carrom



Javelin Throw Court



 GPS Map Camera



Nimgaon Sawa, Maharashtra, India

34G7+QW3, MH SH 53, Nimgaon Sawa, Maharashtra 410504, India


Lat 19.076579°

Long 74.114669°

21/07/23 01:14 PM GMT +05:30

Shot put Throw



 GPS Map Camera



Nimgaon Sawa, Maharashtra, India

34G7+QW3, MH SH 53, Nimgaon Sawa, Maharashtra 410504, India

Lat 19.07634°

Long 74.114777°

21/07/23 01:16 PM GMT +05:30

Cricket Ground



Holly Ball Ground




 GPS Map Camera



Nimgaon Sawa, Maharashtra, India
34G7+6M6, Nimgaon Sawa, Maharashtra 410504, India
Lat 19.076005°
Long 74.114199°
21/07/23 12:56 PM GMT +05:30

Disc Throw



 GPS Map Camera



Nimgaon Sawa, Maharashtra, India

34G7+QW3, MH SH 53, Nimgaon Sawa, Maharashtra 410504, India

Lat 19.076431°

Long 74.114496°

21/07/23 01:13 PM GMT +05:30

NSS & SWO Department



 GPS Map Camera

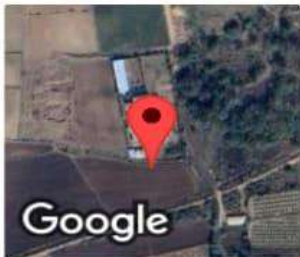


Nimgaon Sawa, Maharashtra, India
34G7+6M6, Nimgaon Sawa, Maharashtra 410504, India
Lat 19.075223°
Long 74.113998°
22/07/23 11:24 AM GMT +05:30

BIO Matrix




 GPS Map Camera



Nimgaon Sawa, Maharashtra, India
34G7+6M6, Nimgaon Sawa, Maharashtra 410504, India
Lat 19.075348°
Long 74.114225°
22/07/23 11:11 AM GMT +05:30

Boarwell Pipeline



 GPS Map Camera

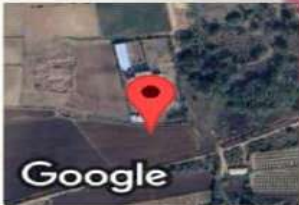


Nimgaon Sawa, Maharashtra, India
34G7+6M6, Nimgaon Sawa, Maharashtra 410504, India
Lat 19.075932°
Long 74.11412°
22/07/23 11:27 AM GMT +05:30

Freeze



 GPS Map Camera

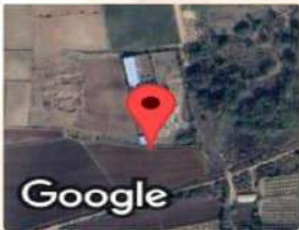


Nimgaon Sawa, Maharashtra, India
34G7+6M6, Nimgaon Sawa, Maharashtra 410504, India
Lat 19.075307°
Long 74.114207°
22/07/23 11:13 AM GMT +05:30

Sound System




GPS Map Camera




Nimgaon Sawa, Maharashtra, India
34G7+6M6, Nimgaon Sawa, Maharashtra 410504, India
Lat 19.075382°
Long 74.114132°
22/07/23 11:52 AM GMT +05:30

Camera



 GPS Map Camera





Nimgaon Sawa, Maharashtra, India
34G7+6M6, Nimgaon Sawa, Maharashtra 410504, India
Lat 19.075383°
Long 74.114277°
22/07/23 12:00 PM GMT +05:30

Parking

Girls Parking





 GPS Map Camera




Nimgaon Sawa, Maharashtra, India
34G7+6M6, Nimgaon Sawa, Maharashtra 410504, India
Lat 19.075598°
Long 74.114575°
22/07/23 11:32 AM GMT +05:30

Boys Parking




 GPS Map Camera

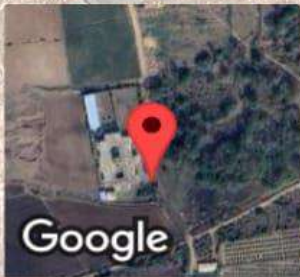
Nimgaon Sawa, Maharashtra, India
34G7+6M6, Nimgaon Sawa, Maharashtra 410504, India
Lat 19.075872°
Long 74.114403°
22/07/23 11:30 AM GMT +05:30


Google

Staff Parking



 GPS Map Camera



Nimgaon Sawa, Maharashtra, India
34G7+6M6, Nimgaon Sawa, Maharashtra 410504, India
Lat 19.075585°
Long 74.114457°
22/07/23 11:36 AM GMT +05:30

Two Wheeler & Four wheeler Parking



Botanical Garden




Board

Shri Pandurang Gramin Vikas Pratishthan Sanchalit,
DILIP WALASE PATIL ARTS, COMMERCE & SCIENCE COLLEGE
 Nimgaon Sawa, Tal- Junnar, Dist- Pune 410504.

NSS ADVISORY COMMITTEE


NO.	NAME OF MEMBER	PORTFOLIO	STATUS IN THE COMMITTEE
1	Prof. Dr. Jadhav C.D.	Principal	Chairman
2	Dr. Bora S.S.	Medical Officer	Member
3	Prof. Gorade P.J.	Teacher Representative	Member
4	Prof. Dr. Bibe A.A.	Regional NSS Co-ordinator	Member
5	Mr. Thorat J.K.	Social Worker	Member
6	Prof. Jadhav M.D.	Women P.O.NSS	Member
7	Ku. Pawar P.G.	Student Representative (Boys)	Member
8	Ku. Pansare N.S.	Student Representative (Girls)	Member
9	Prof. Dr. Chavan D.A.	NSS Program Officer	Member Secretary



GPS Map Camera

Nimgaon Sawa, Maharashtra, India
 34G7+6M6, Nimgaon Sawa, Maharashtra 410504, India
 Lat 19.075373°
 Long 74.114189°
 17/07/23 12:24 PM GMT +05:30

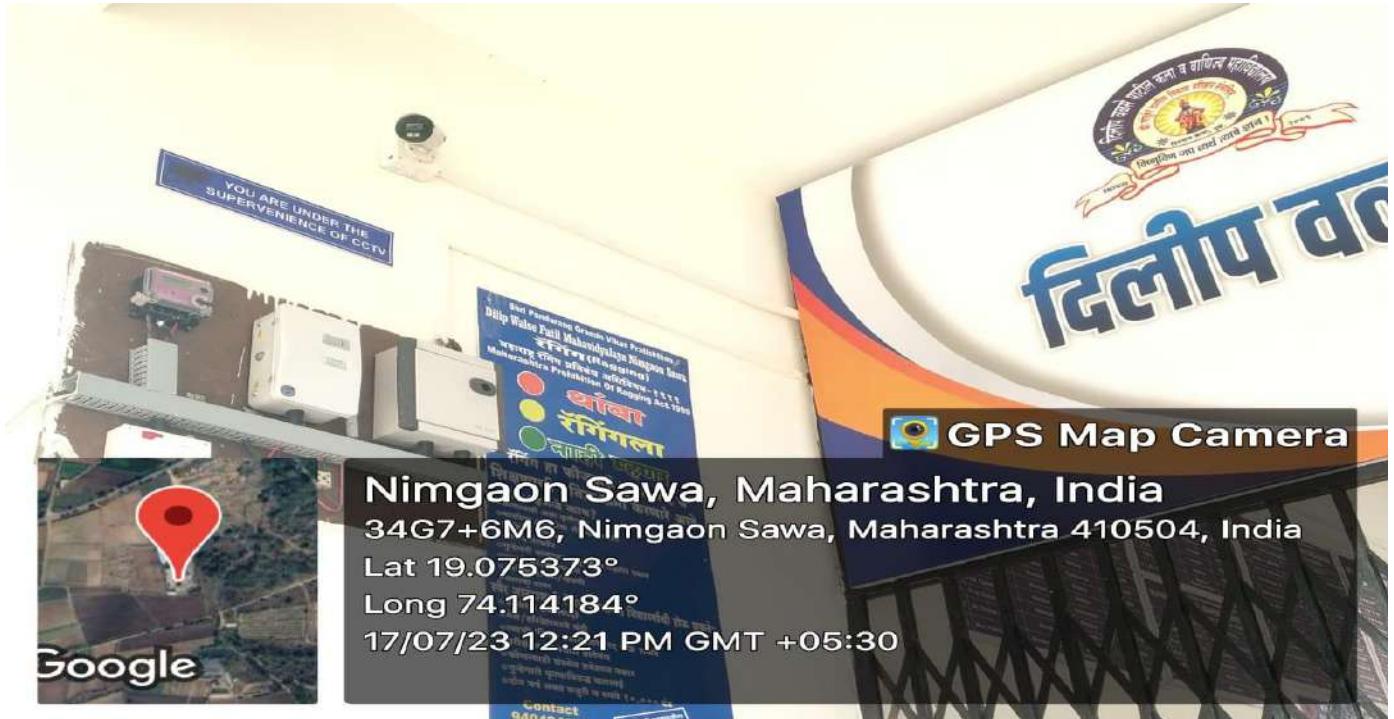
Ku. Khankar O.V.	Student Representative	9960137403
Shri. Mule M.B.	Media Representative	8421403590



GPS Map Camera

Nimgaon Sawa, Maharashtra, India
 34G7+6M6, Nimgaon Sawa, Maharashtra 410504, India
 Lat 19.075376°
 Long 74.114249°
 17/07/23 12:25 PM GMT +05:30

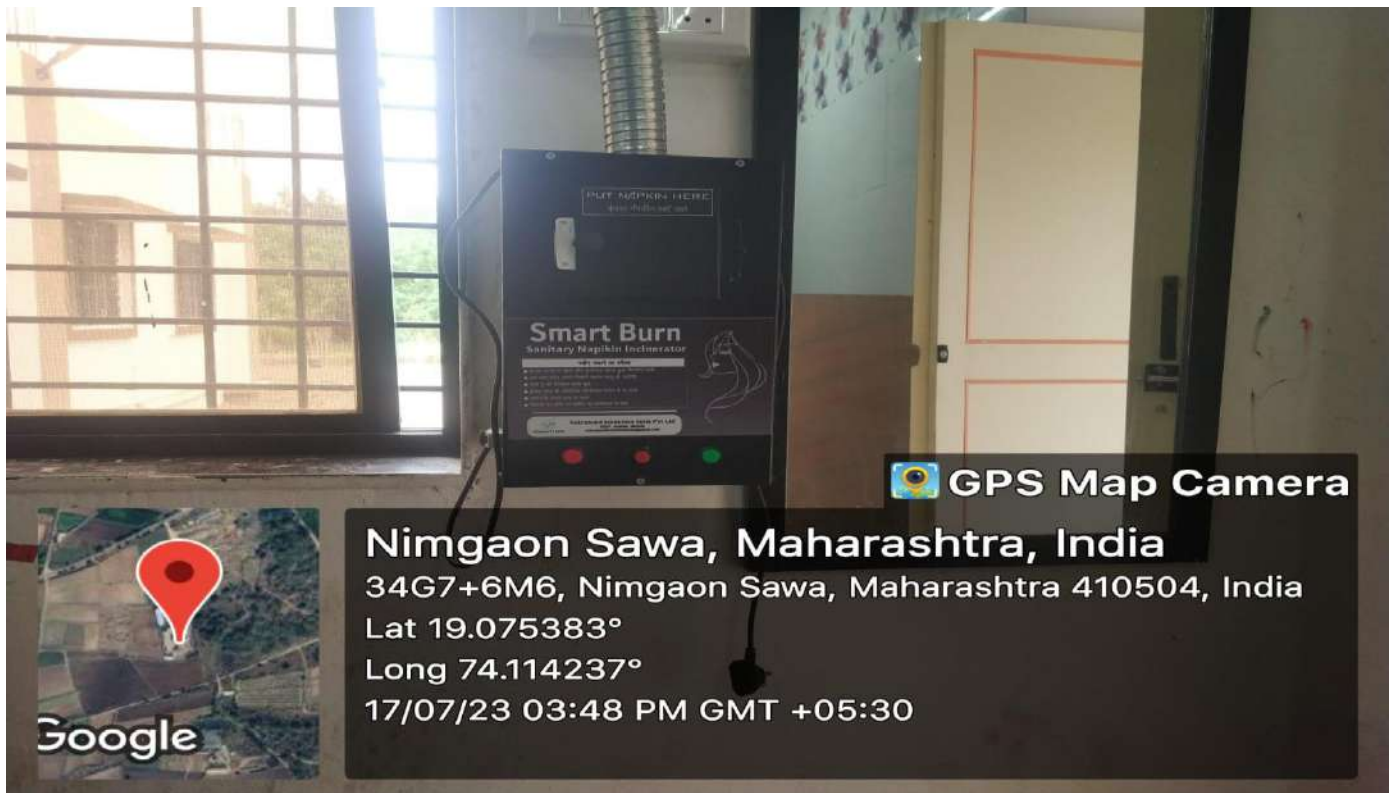
Board



Vending Machine



Burning Machine



Exhausting Fan



Complain Box



CCTV



Notice Board

1. Prof. Rajendra P. P.	Faculty Member	8802207102	1. Prof. Jadhav M.D.	Member	8320517124	3. Prof. Pankaj N.P.	Student Representative (UG)	Member
2. Prof. Dr. Ramesh S.S.	Faculty Member	8802207111	2. Prof. Parag K.C.	Member	8800789310	4. Prof. Dr. Shivam D.R.	NBS Program Officer	Member Secretary
3. Prof. Dr. Chander M.A.	Faculty Member	7827274989	3. Mr. Manoj P.S.	Member	8807901840			
4. Prof. Anand J.K.	Faculty Member	7827268138	4. Mr. Anil R.V.	Member				
5. Prof. Dr. D.P.J.	Faculty Member	8802207188						
6. Prof. Dr. Gopal K.S.	Faculty Member	8802207188						
7. Prof. Dr. Manoj P.S.	Faculty Member	8802207188						
8. Prof. Dr. Manoj P.S.	Faculty Member	8802207188						
9. Prof. Dr. Manoj P.S.	Faculty Member	8802207188						

KEEP SILENCE SWITCH OFF MOBILE

POLICE STATION - 199, 110, 8172682201
 FIRE - 101, 88172732140
 AMBULANCE - 102, 108, 8305441731

ACADEMIC NOTICE

NOTICE BOARD



GPS Map Camera



Nimgaon Sawa, Maharashtra, India
 34G7+6M6, Nimgaon Sawa, Maharashtra 410504, India
 Lat 19.075421°
 Long 74.114202°
 22/07/23 01:16 PM GMT +05:30

Welcome Board



GPS Map Camera



Nimgaon Sawa, Maharashtra, India
 34G7+6M6, Nimgaon Sawa, Maharashtra 410504, India
 Lat 19.075421°
 Long 74.114202°
 22/07/23 01:17 PM GMT +05:30

Ladies Toilet



Gents Toilet



Nimgaon Sawa, Maharashtra, India
34G7+6M6, Nimgaon Sawa, Maharashtra 410504, India
Lat 19.075228°
Long 74.114023°
19/07/23 01:07 PM GMT +05:30




Nimgaon Sawa, Maharashtra, India
34G7+6M6, Nimgaon Sawa, Maharashtra 410504, India
Lat 19.075207°
Long 74.114014°
19/07/23 01:07 PM GMT +05:30


Class Room



YCMOU Section



Nimgaon Sawa, Maharashtra, India
34G7+6M6, Nimgaon Sawa, Maharashtra 410504, India
Lat 19.075395°
Long 74.114147°
22/07/23 02:29 PM GMT +05:30



Nimgaon Sawa, Maharashtra, India
34G7+6M6, Nimgaon Sawa, Maharashtra 410504, India
Lat 19.075557°
Long 74.114097°
22/07/23 02:29 PM GMT +05:30

Reading Room



Nimgaon Sawa, Maharashtra, India
34G7+6M6, Nimgaon Sawa, Maharashtra 410504, India
Lat 19.07573°
Long 74.113898°
19/07/23 04:18 PM GMT +05:30